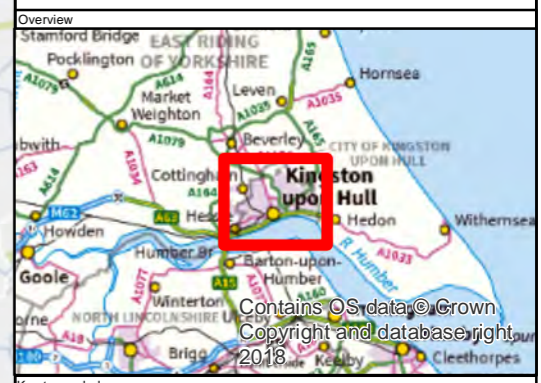


This drawing should not be relied on or used in circumstances other than those for which it was originally prepared and for which Mott MacDonald Sweco JV was commissioned. Mott MacDonald Sweco JV accepts no responsibility for this drawing to any party other than the person by whom it was commissioned. This drawing has been prepared for the listed project or named part thereof and should not be relied upon or used for any other project without an independent check being carried out as to its suitability and provenance authority of Mott MacDonald Sweco JV being obtained from Mott MacDonald Sweco JV. Mott MacDonald Sweco JV accepts no responsibility or liability for the consequences of this drawing being used for a purpose other than the purposes for which it was commissioned.



Notes
 Source:
 Site Boundary: Sweco, September 2018



Key to symbols

- Local Impact Area
- Wider Impact Area - Kingston upon Hull
- C - Permanent Land Take Boundary
- C - Permanent Rights Boundary
- C - Temporary Land Take Boundary
- C - Temporary Land Take Boundary

Rev	Date	Amendment Details	Drwn	Chk'd	App'd
3	03/09/18	Updated with new boundaries	CR	CW	AS
2	10/07/18	Updated with new boundaries	CR	MM	AS
1	04/06/18	Updated with new boundaries	CR	MM	AS

Mott MacDonald Sweco

Client

Drawing Status: SHARED
 Suitability: S4

Project Title
A63 CASTLE STREET IMPROVEMENTS, HULL


Drawing Title
VOLUME 2 FIGURE 14.1 THE LOCAL IMPACT AREAS (LIA) AND WIDER IMPACT AREA (WIA)

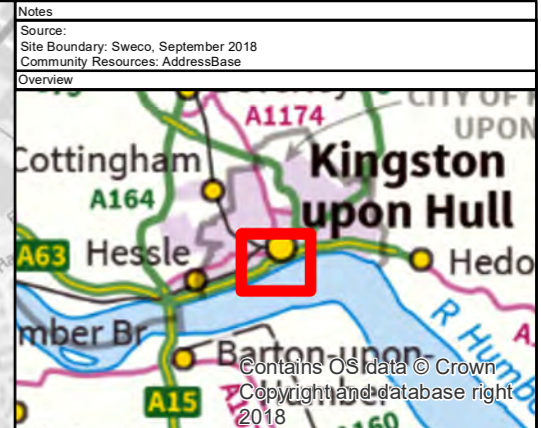
Scale	Designed	Drawn	Checked	Approved
1:6,000	CR	CR	CW	AS

Original Size	Date	Date	Date	Date
A3	03/09/18	03/09/18	03/09/18	03/09/18

Drawing Number	Originator	Volume	Project Ref. No.
514508	MMSJV	GEN	514508
S0	DR	GI	000018
			P03

This map is reproduced from Ordnance Survey material with the permission of Ordnance Survey on behalf of the Controller of Her Majesty's Stationary Office © Crown copyright. Unauthorised reproduction infringes Crown copyright and may lead to prosecution or civil proceedings. AL100018928 2015





- Key to symbols
- Care / Nursing Home
 - Children's Nursery / Crèche
 - Church / Church Hall / Religious Meeting Place / Hall
 - Community Service Centre / Office
 - Health Centre / medical
 - Indoor / Outdoor Leisure / Sporting Activity / Centre
 - Other Educational Establishment
 - Place Of Worship
 - Post office
 - Primary School
 - Public Convenience
 - Public / Village Hall / Other Community Facility
 - Public open space
 - Social club
 - University
 - ▭ Local Impact Area
 - ▭ Permanent Land Take Boundary
 - ▭ Permanent Rights Boundary
 - ▭ Temporary Land Take Boundary

3	03/09/18	Updated with new boundaries	CR	CW	AS
2	10/07/18	Updated with new boundaries	CR	MM	AS
1	04/06/18	Updated with new boundaries	CR	MM	AS
Rev	Date	Amendment Details	Drw'n	Chk'd	App'd

Mott MacDonald Sweco



Client: **SHARED** Suitability: **S4**

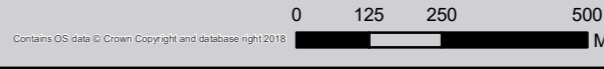
Project Title: **A63 CASTLE STREET IMPROVEMENTS, HULL**

Drawing Title: **VOLUME 2 FIGURE 14.2 COMMUNITY RESOURCES IN THE LIA (SHEET 1 OF 2)**

Scale	1:6,000	Designed	CR	Drawn	CR	Checked	CW	Approved	AS
Original Size	A3	Date	03/09/18	Date	03/09/18	Date	03/09/18	Date	03/09/18

Drawing Number	514508	Originator	MMSJV	Volume	GEN	Project Ref. No.	514508
Location	S0	Type	DR	Role	GI	Revision	P03
Number	000019	Number		Number			

This map is reproduced from Ordnance Survey material with the permission of Ordnance Survey on behalf of the Controller of Her Majesty's Stationary Office © Crown copyright. Unauthorised reproduction infringes Crown copyright and may lead to prosecution or civil proceedings. AL100018928 2015



This drawing should not be relied on or used in circumstances other than those for which it was originally prepared and for which Mott MacDonald Sweco JV was commissioned. Mott MacDonald Sweco JV accepts no responsibility for this drawing to any party other than the person by whom it was commissioned. This drawing has been prepared for the titled project or named part thereof and should not be relied upon or used for any other project without an independent check being carried out as to its suitability and provenance. Mott MacDonald Sweco JV being obtained from Mott MacDonald Sweco JV. Mott MacDonald Sweco JV accepts no responsibility or liability for the consequences of this drawing being used for a purpose other than the purposes for which it was commissioned. Any person using or relying on this drawing for such other purpose agrees, and will by such use or reliance be taken to confirm this agreement, to indemnify Mott MacDonald Sweco JV for all loss or damage resulting therefrom.



Notes
 Source:
 Site Boundary: Sweco, September 2018
 Community Resources: AddressBase
 Overview



- Key to symbols
- Care / Nursing Home
 - Children's Nursery / Crèche
 - Church / Church Hall / Religious Meeting Place / Hall
 - Community Service Centre / Office
 - Health Centre / medical
 - Indoor / Outdoor Leisure / Sporting Activity / Centre
 - Other Educational Establishment
 - Place Of Worship
 - Post office
 - Primary School
 - Public Convenience
 - Public / Village Hall / Other Community Facility
 - Public open space
 - Social club
 - University
 - Local Impact Area
 - Permanent Land Take Boundary
 - Permanent Rights Boundary
 - Temporary Land Take Boundary

3	03/09/18	Updated with new boundaries	CR	CW	AS
2	10/07/18	Updated with new boundaries	CR	MM	AS
1	04/06/18	Updated with new boundaries	CR	MM	AS
Rev	Date	Amendment Details	Drw'n	Chk'd	App'd

Mott MacDonald Sweco



Drawing Status	Suitability
SHARED	S4

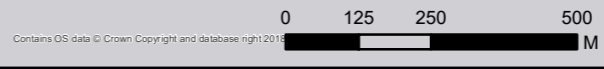
Project Title
A63 CASTLE STREET IMPROVEMENTS, HULL

Drawing Title
VOLUME 2 FIGURE 14.3 COMMUNITY RESOURCES IN THE LIA (SHEET 2 OF 2)

Scale	Designed	Drawn	Checked	Approved
1:6,000	CR	CR	CW	AS
Original Size	Date	Date	Date	Date
A3	03/09/18	03/09/18	03/09/18	03/09/18

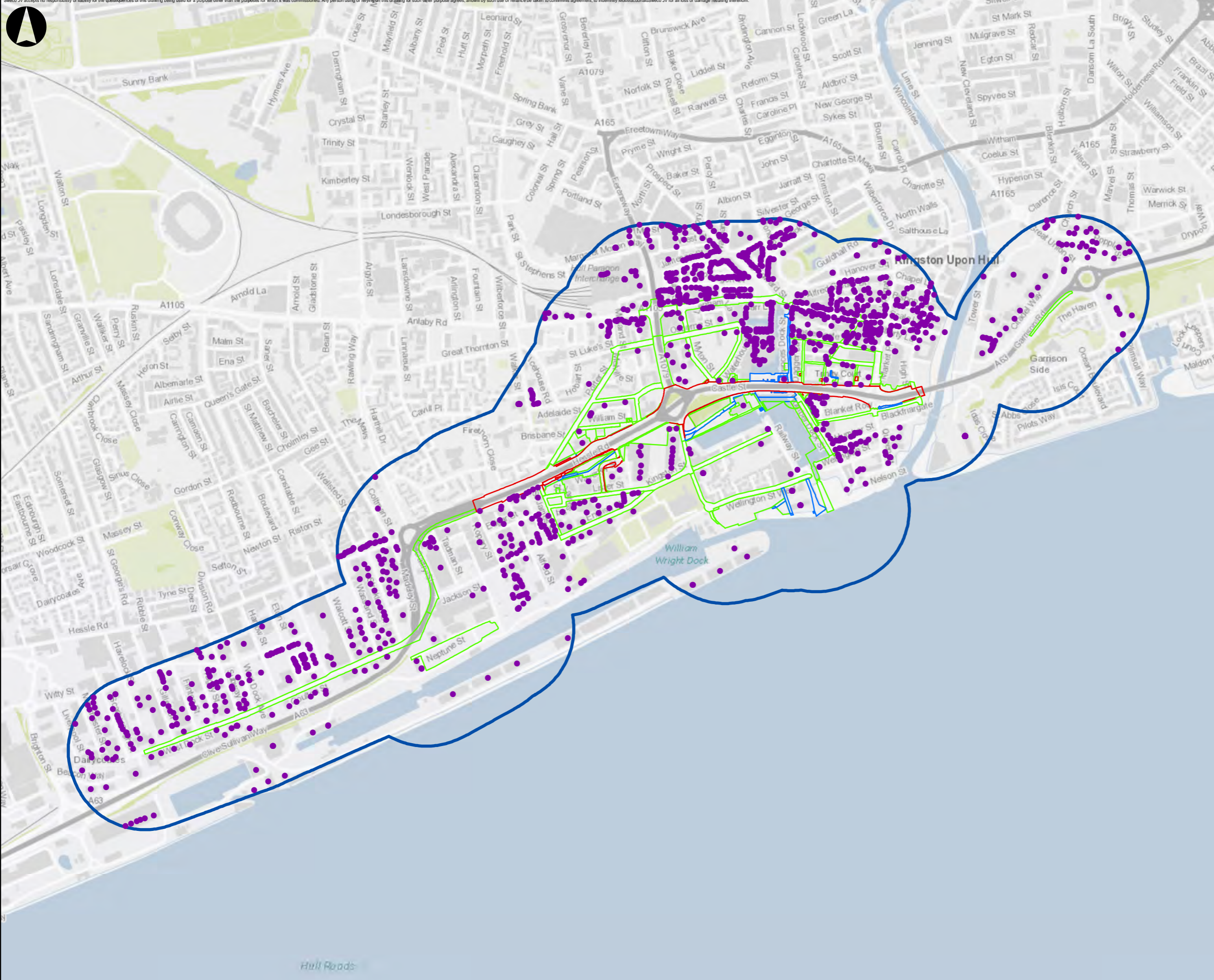
Drawing Number	Originator	Volume	Project Ref. No.
514508	MMSJV	GEN	514508
Location	Type	Role	Revision
S0	DR	GI	P03
		Number	
		000020	

This map is reproduced from Ordnance Survey material with the permission of Ordnance Survey on behalf of the Controller of Her Majesty's Stationary Office © Crown copyright. Unauthorised reproduction infringes Crown copyright and may lead to prosecution or civil proceedings. AL100018928 2015

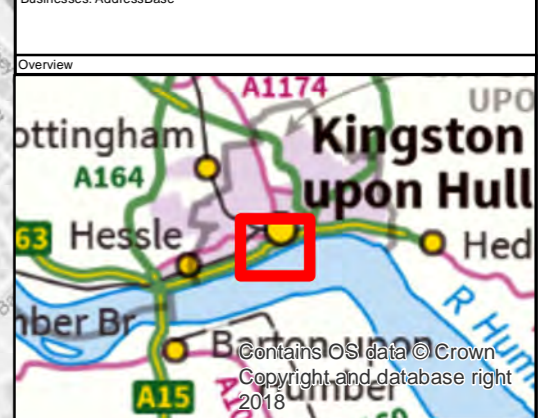


Contains OS data © Crown Copyright and database right 2018

This drawing should not be relied on or used in circumstances other than those for which it was originally prepared and for which Mott MacDonald Sweco JV was commissioned. Mott MacDonald Sweco JV accepts no responsibility for this drawing to any party other than the person by whom it was commissioned. This drawing has been prepared for the titled project or named part thereof and should not be relied upon or used for any other project without an independent check being carried out as to its suitability and propriety. Authority of Mott MacDonald Sweco JV being obtained. Mott MacDonald Sweco JV accepts no responsibility or liability for the consequences of this drawing being used for a purpose other than the purposes for which it was commissioned. Any person using or relying on this drawing for such other purpose agrees, and will by such use or reliance be taken to confirm this agreement, to indemnify Mott MacDonald Sweco JV for all loss or damage resulting therefrom.



Notes
 Source: Sweco, September 2018
 Site Boundary: Sweco, September 2018
 Businesses: AddressBase



Key to symbols

- Businesses/Commercial Units**
- Business/commercial unit
 - Local Impact Area
 - C - Permanent Land Take Boundary
 - C - Permanent Rights Boundary
 - C - Temporary Land Take Boundary
 - C - Temporary Land Take Boundary

3	03/09/18	Updated with new boundaries	CR	CW	AS
2	10/07/18	Updated with new boundaries	CR	MM	AS
1	04/06/18	Updated with new boundaries	CR	MM	AS
Rev	Date	Amendment Details	Dr'n	Chk'd	App'd

Mott MacDonald Sweco



Drawing Status: SHARED
 Suitability: S4


Project Title: A63 CASTLE STREET IMPROVEMENTS, HULL

Drawing Title: VOLUME 2 FIGURE 14.4 BUSINESSES AND COMMERCIAL UNITS IDENTIFIED WITHIN THE LIA (SHEET 1 OF 2)

Scale	1:6,000	Designed	CR	Drawn	CR	Checked	CW	Approved	AS
Original Size	A3	Date	03/09/18	Date	03/09/18	Date	03/09/18	Date	03/09/18

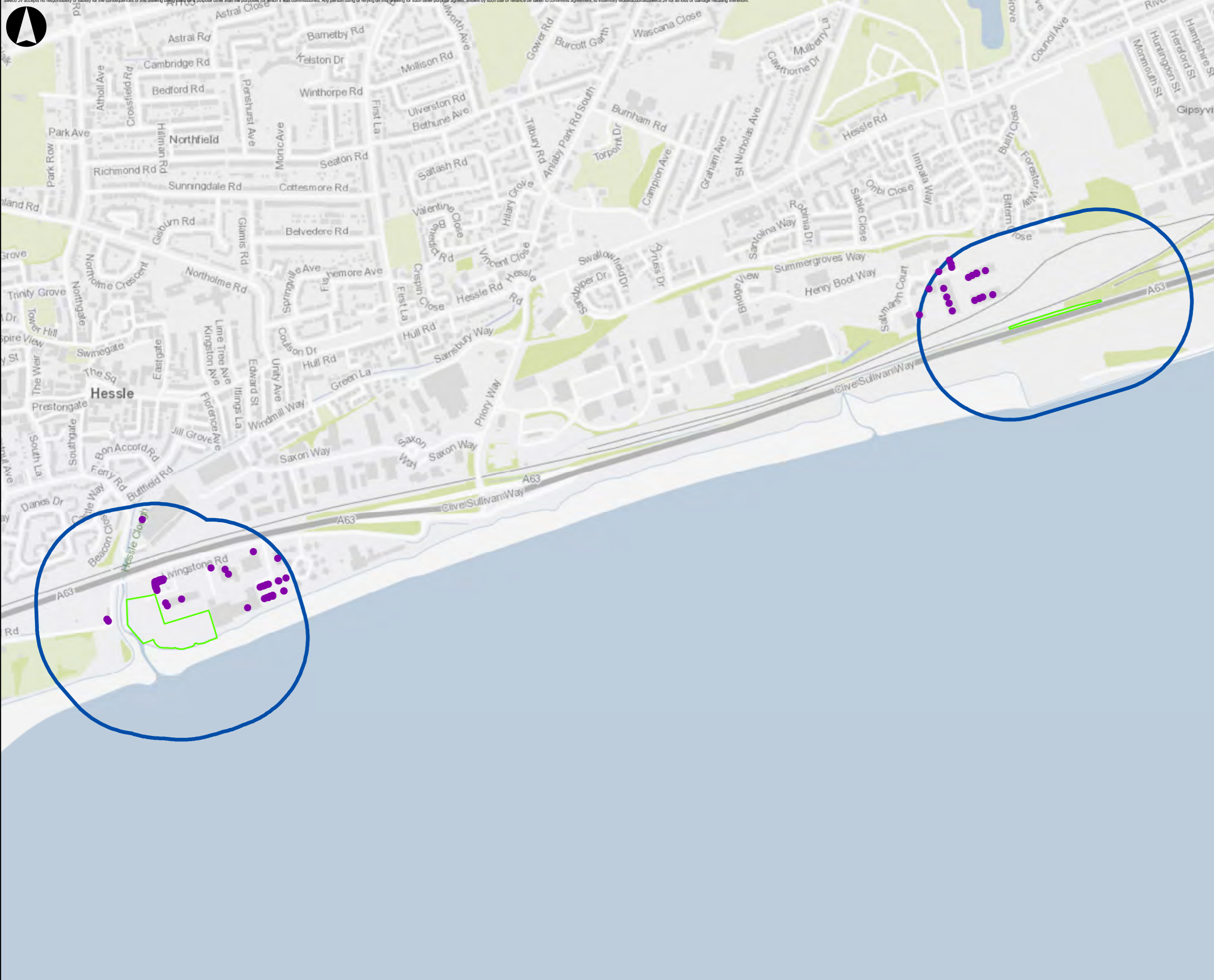
Drawing Number	514508	Originator	MMSJV	Volume	GEN	Project Ref. No.	514508
Location	S0	Type	DR	Role	GI	Revision	P03
					000021		

This map is reproduced from Ordnance Survey material with the permission of Ordnance Survey on behalf of the Controller of Her Majesty's Stationary Office © Crown copyright. Unauthorised reproduction infringes Crown copyright and may lead to prosecution or civil proceedings. AL100018928 2015



FILE LOCATION: P:\Birmingham\TBC\Charlote R GIS\20171201 A63\GIS\MXD\20180903_Updates\20180903_LIA_businesses_1.mxd

This drawing should not be relied upon or used in circumstances other than those for which it was originally prepared and for which Mott MacDonald Sweco JV was commissioned. Mott MacDonald Sweco JV accepts no responsibility for this drawing to any party other than the person by whom it was commissioned. This drawing has been prepared for the listed project or named part thereof and should not be relied upon or used for any other project without an independent check being carried out as to its suitability and provenance. Mott MacDonald Sweco JV being obtained from Mott MacDonald Sweco JV for all loss or damage resulting therefrom.



Notes
 Source: Sweco, September 2018
 Site Boundary: Sweco, September 2018
 Businesses: AddressBase

Overview

Contains OS data © Crown Copyright and database right 2018

Key to symbols

- Business/commercial unit
- Local Impact Area
- C - Permanent Land Take Boundary
- C - Permanent Rights Boundary
- C - Temporary Land Take Boundary
- C - Temporary Land Take Boundary

3	03/09/18	Updated with new boundaries	CR	CW	AS
2	10/07/18	Updated with new boundaries	CR	MM	AS
1	04/06/18	Updated with new boundaries	CR	MM	AS
Rev	Date	Amendment Details	Drwn	Chk'd	App'd

Mott MacDonald Sweco



Drawing Status: **SHARED** Suitability: **S4**

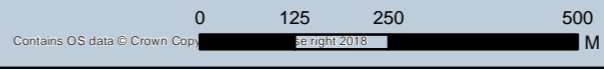
Project Title: **A63 CASTLE STREET IMPROVEMENTS, HULL**

Drawing Title: **VOLUME 2 FIGURE 14.5 BUSINESSES AND COMMERCIAL UNITS IDENTIFIED WITHIN THE LIA (SHEET 2 OF 2)**

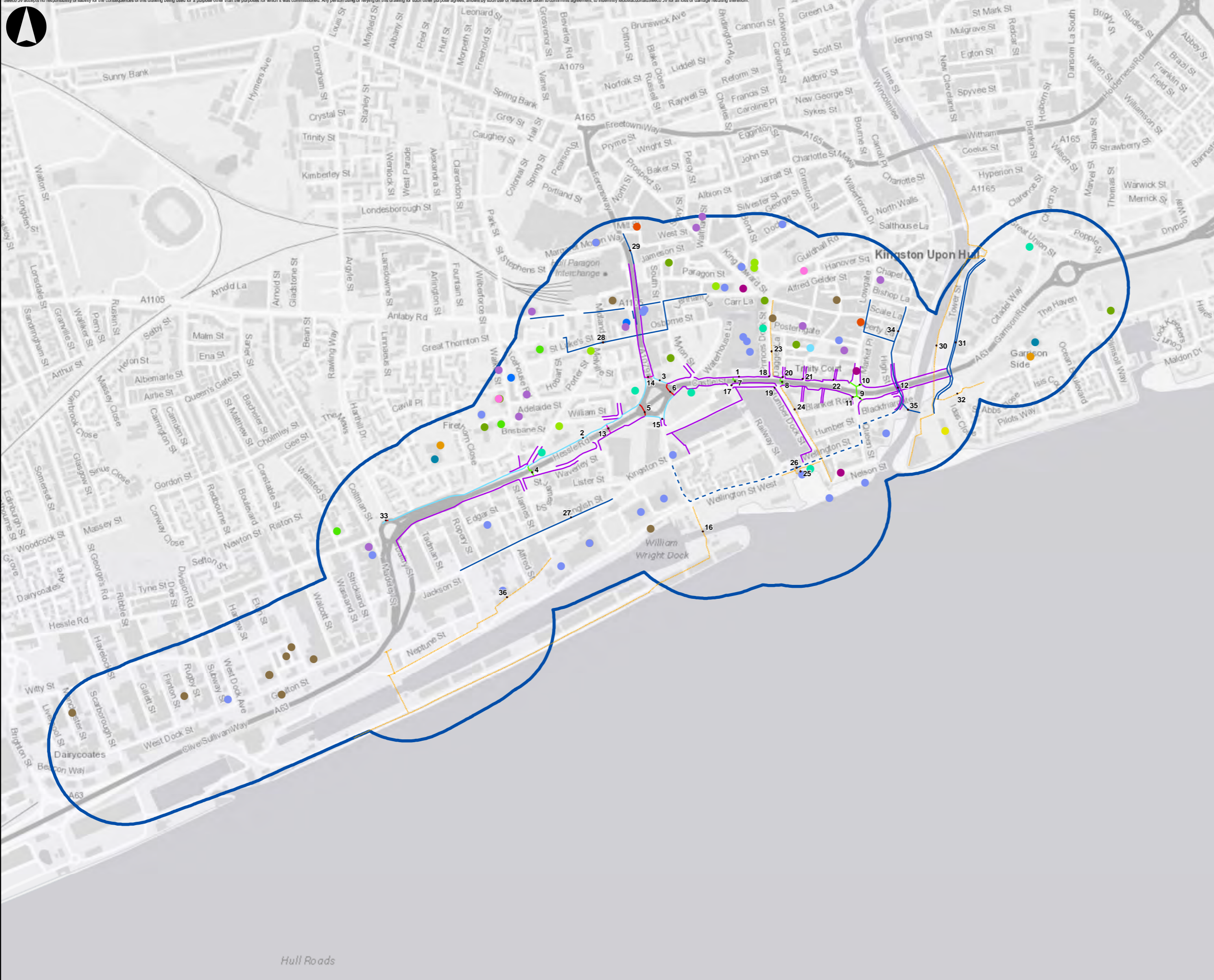
Scale	1:6,000	Designed	CR	Drawn	CR	Checked	CW	Approved	AS
Original Size	A3	Date	03/09/18	Date	03/09/18	Date	03/09/18	Date	03/09/18

Drawing Number	514508	Originator	MMSJV	Volume	GEN	Project Ref. No.	514508
Location	S0	Type	DR	Role	GI	Revision	P03
					000022		

This map is reproduced from Ordnance Survey material with the permission of Ordnance Survey on behalf of the Controller of Her Majesty's Stationary Office © Crown copyright. Unauthorised reproduction infringes Crown copyright and may lead to prosecution or civil proceedings. AL100018928 2015



This drawing should not be relied on or used in circumstances other than those for which it was originally prepared and for which Mott MacDonald Sweco JV was commissioned. Mott MacDonald Sweco JV accepts no responsibility for this drawing to any party other than the person by whom it was commissioned. This drawing has been prepared for the listed project or named part thereof and should not be relied upon or used for any other project without an independent check being carried out as to its suitability and propriety. Mott MacDonald Sweco JV being obtained from Mott MacDonald Sweco JV accepts no responsibility or liability for the consequences of this drawing being used for a purpose other than the purposes for which it was commissioned. Any person using or relying on this drawing for such other purpose agrees, and will by such use or reliance be taken to confirm this agreement, to indemnify Mott MacDonald Sweco JV for all loss or damage resulting therefrom.



Notes
 Source: Key Routes: Sweco, May 2018
 Community Resources: AddressBase Plus
 Overview

Contains OS data © Crown Copyright and database right 2018

Key to symbols

Local Impact Area	Care / Nursing Home
Cycle Track	Children's Nursery / Crèche
Combined footway and cycleway	Church / Church Hall / Religious Meeting Place / Hall
Footway	Community Service Centre / Office
Pedestrian crossing signal controlled	Health Centre / medical
Toucan crossing signal controlled	Indoor / Outdoor Leisure / Sporting Activity / Centre
Pedestrian crossing uncontrolled	Other Educational Establishment
On road cycle lane	Place Of Worship
Public right of way	Post office
Recommended cycle route	Primary School
Non-motorised facility target notes to be read along with the effects on all travellers in the Environmental Statement chapter 15	Public Convenience
	Public / Village Hall / Other Community Facility
	Public open space
	Social club
	University

3	03/09/18	Updated with new boundaries	CR	CW	AS
2	10/07/18	Updated with new boundaries	CR	MM	AS
1	04/06/18	Updated with new boundaries	CR	MM	AS
Rev	Date	Amendment Details	Dr'n	Chk'd	App'd

Mott MacDonald Sweco



Drawing Status	Suitability
SHARED	S4

Project Title
A63 CASTLE STREET IMPROVEMENTS, HULL

Drawing Title
VOLUME 2 FIGURE 14.6 COMMUNITY RESOURCES AND EXISTING NON-MOTORISED USER ROUTES IN THE LOCAL AREA

Scale	Designed	Drawn	Checked	Approved
1:6,000	CR	CR	CW	AS
Original Size	Date	Date	Date	Date
A3	03/09/18	03/09/18	03/09/18	03/09/18

Drawing Number	Originator	Volume	Project Ref. No.
514508	MMSJV	GEN	514508
Location	Type	Role	Revision
S0	DR	GI	P03
			Number

This map is reproduced from Ordnance Survey material with the permission of Ordnance Survey on behalf of the Controller of Her Majesty's Stationary Office © Crown copyright. Unauthorised reproduction infringes Crown copyright and may lead to prosecution or civil proceedings. AL100018928 2015



Contains OS data © Crown Copyright and database right